

Source: Metropolitan Council 2014

Future (2030) Land Use



















- | | |
|--|--|
|  Agricultural |  Mixed Use |
|  Rural or Large-Lot Residential |  Multi-Optional Development |
|  Single Family Residential |  Park and Recreation |
|  Multifamily Residential |  Open Space or Restrictive Use |
|  Commercial |  Rights-of-Way (i.e., Roads) |
|  Industrial |  Railway (inc. LRT) |
|  Institutional |  Airport |
| |  Open Water |
| |  Major Subwatershed Boundary |
| |  Lakes, Ponds, Streams and Rivers |
| |  VBWD Legal Boundary |

Figure 3 - 6

**METROPOLITAN COUNCIL ESTIMATED
FUTURE (2030) LAND USE
2015-2025 Watershed Management Plan
Valley Branch Watershed District**



Feet

