











-  Olson Lake Estates Outlet
-  Downs Lake Flood Duration Reduction
-  Project 1007 Channel
-  Project 1007 MnDOT Pipe
-  Project 1007 Pipe
-  Echo Lake Outlet
-  Weber Pond Outlet
-  Lakes, Ponds, Streams and Rivers

-  Hydrologic Boundary
-  VBWD Legal Boundary

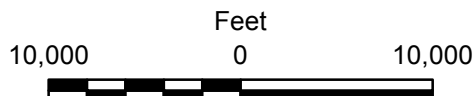


Figure 3 - 1

**VBWD WATERSHED BOUNDARIES  
AND FLOOD CONTROL SYSTEMS**  
2015-2025 Watershed Management Plan  
Valley Branch Watershed District